

**Lion-Beer, Spirits & Wine Pty Ltd**  
**Level 7, 68 York Street**  
**Sydney NSW 2000**

**Project 71021.17**  
**13 December 2021**  
**R.002.Rev0**  
**KDP:jl**

Attention: Jason Lee

Email: dominic.boensch@lionco.com

**November 2021 Groundwater Monitoring**  
**Tooheys Brewery**  
**29 Nyrang Street, Lidcombe**

## 1. Introduction

This letter report by Douglas Partners Pty Ltd (DP) provides the laboratory results and a brief discussion of the November 2021 round of Groundwater Monitoring at the Tooheys Brewery Site at 29 Nyrang Street, Lidcombe.

The objectives of the groundwater monitoring programme are to assess whether any groundwater contamination identified on site in 2006 is migrating off site and to address the conditions of approval for groundwater monitoring set by the NSW Department of Planning as part of the approval for the upgrade and continued operation of the site under Part 3A of the *Environmental Planning and Assessment Act 1979*. It is understood that no further rounds of monitoring were required as of 2014. However, Tooheys has requested the continued monitoring until such time as their licencing conditions are changed. The ongoing monitoring frequency is therefore, biannual with rounds completed in May and November of each year, as instructed by the client.

As stated in DP's report *First Round of 2011 Groundwater Monitoring, Tooheys Brewery - 29 Nyrang Street, Lidcombe*, 7 June 2011, ref: 71021.03, a Phase 1 contamination assessment was conducted by DP in 2006. The results of the soil sampling and analysis conducted by DP in November and December 2006 indicated elevated total recoverable hydrocarbon (TRH) concentrations in samples collected from boreholes adjacent to the fuel underground storage tanks (USTs) for the former boiler (the former boiler USTs). Elevated TRH and toluene concentrations were detected in groundwater samples collected from the well adjacent to the former boiler USTs (BH6C). Elevated concentrations of TRH were also detected in the groundwater samples collected from the well adjacent to the refuelling USTs (BH1).

Four additional groundwater wells were installed at the boundary of the site in order to determine whether the identified contamination was migrating off site (DP report on *Field Investigation Phase 1 Contamination Assessment, 29 Nyrang Street, Lidcombe*, March 2007, ref: 44359). Further rounds of groundwater monitoring have been undertaken by DP as listed in Section 8.

## 2. Site Information

The brewery is located at 29 Nyrang Street, Lidcombe, within the Local Government Area of Cumberland City Council and comprises a roughly rectangular area of approximately 6.2 hectares (ha). The site is contained within Lot 110, DP 1141813. It is Zoned 4(a) Industrial Enterprise and is surrounded by industrial sites to the north, west and south and a residential area to the east.

Haslams Creek is located to the immediate west of the site and flows in approximately a northerly direction. To the north of the site the creek bends to the east and flows to the northeast and discharges into Homebush Bay located approximately 3.5 km downstream from the brewery. The portion of Haslams Creek adjacent to the brewery is a concrete lined stormwater channel.

The site is used for the production and storage of Tooheys' beer, which is transported and distributed by trucks to various outlets. The majority of the site is occupied by large warehouse structures and large fermentation, maturation and storage tanks/silos. A site drawing and borehole location plan are presented in Drawing 1, attached.

Six decommissioned USTs were located along the northern boundary of the utility building. The USTs are reported to have been emptied in the late 1990s when the boilers were converted to natural gas. It was reported by ARUP that in September 2008, Tooheys decommissioned the six former boiler USTs *in situ*, which involved removal of the residual water / fuel mix inside the tanks and foam filling.

A further three USTs were located on the north-eastern boundary of the site which were formerly used for the storage of petrol or diesel for on-site vehicle refuelling. A concrete plinth and awning structure indicated that a bowser was also located nearby. Monitoring Wells BH1 and BH2 are located to the east and west of the UST and petrol bowser respectively. It was reported that the former refuelling USTs were decommissioned *in situ* by being sand filled and capped in the 1990s.

DP prepared a remediation action plan (RAP) for the removal and validation of the above three USTs on the north-east boundary. The RAP was entitled *Remediation Action Plan, 29 Nyrang Street, Lidcombe*, October 2011, ref 71021.02 Revision 2. The subsequent remediation and validation for the underground petroleum storage system (UPSS) in this area was undertaken shortly after the completion of the second round of groundwater monitoring carried out on 21 October 2011. The procedure and results of the remediation and validation of the UPSS at the north-eastern boundary area were reported in, *UPSS Validation Assessment, Tooheys Brewery, 29 Nyrang Street, Lidcombe*, project reference 71021.04, dated February 2012. The successful validation was subject to a Site Audit undertaken by ENVIRON Australia Pty Ltd.

### 3. Groundwater Default Guideline Values

Groundwater default guideline values (DGV) have been sourced from the ANZG *Australian and New Zealand Guidelines for Fresh and Marine Water Quality* (2018) default guideline values for toxicants in fresh waters for the protection of 95% of species. It is noted that the groundwater investigation levels (GIL) for groundwater monitoring rounds prior to the August 2018 were sourced from the ANZECC *Australian and New Zealand Guidelines for Fresh and Marine Water Quality* (2000), trigger values for toxicants in fresh waters for the protection of 95% of species.

It is also noted that as of 29 August 2018, the *Australian and New Zealand Guidelines for Fresh and Marine Water Quality* (ANZG, 2018) revoked the documents listed below:

- The Australian Water Quality Guidelines for Fresh and Marine Waters (ANZECC, November 1992); and
- The Australian and New Zealand Guidelines for Fresh and Marine Water Quality (ANZECC and ARMCANZ, October 2000).

Previously, in the absence of ANZECC (2000) criteria for TRH, the laboratory limits of reporting were adopted as the screening criteria as nominated for the auditor-approved RAP GILs. In order to be consistent with the adopted modified values and with the EPL, the laboratory limits of reporting for TRH have continued to be used. It is noted also that the DGV values for TRH are more stringent to those adopted in earlier groundwater monitoring rounds (pre-November 2011).

The current adopted DGV are given in Table 1 for the contaminants of concern.

**Table 1: Groundwater Default Guideline Values (DGV) and Rationale**

Contaminant	Adopted Criteria (DGV) µg/L	Source
Metals		
Arsenic (V)	13.0	ANZG (2018) Australian and New Zealand Guidelines for Fresh and Marine Water Quality for the protection of 95% of freshwater species.  The threshold levels have been adjusted for extremely hard water (500 mg CaCO <sub>3</sub> /L) in accordance with the guidelines which uses the algorithm available in ANZECC (2000).
Cadmium	2.4* (0.2)	
Chromium (III)	33.1* (3.3)	
Copper	1.4	
Lead	121.1* (3.4)	
Mercury	0.6	
Nickel	120.2* (11)	
Zinc	87.4 (8)	

Contaminant	Adopted Criteria (DGV) µg/L	Source
TRH C <sub>6</sub> – C <sub>9</sub> >C <sub>9</sub> >C <sub>10</sub> – C <sub>16</sub>	10 250 50	Screening DGV (at limit of reporting) - require further investigation if exceeded.
BTEX Benzene Toluene Ethylbenzene Xylene	950 180 80 625	ANZG (2018) Australian Water Quality Guidelines for the protection of 95% of freshwater species.  Reliability of DGV for toluene and ethylbenzene is unknown.  DGV for xylene is the sum of m-xylene, o-xylene and p-xylene default guideline values.

\* Hardness modified trigger value (default trigger level)

## 4. Groundwater Monitoring Methodology and Field Observations

### 4.1 Identification of Wells

The locations of the six existing wells labelled BH1, BH2, BH7, BH8, BH9 and BH10 along the western and northern boundaries of the site are presented in the attached Drawing 1.

### 4.2 Frequency of Sampling

The groundwater monitoring wells BH1, BH2, BH7, BH8, BH9 and BH10 were previously sampled once in 2015 and 2016, four times in 2017, twice in 2018, 2019 and 2020. Prior and up to 2013, monitoring was conducted twice a year on a six-monthly interval during April and October and then as of 2014 has been once a year. The reduction in the monitoring frequency was due to previous results being within the DGVs and an understanding that no further rounds of monitoring were required as of 2014. However, Tooheys has requested the continued monitoring on a bi-annual basis in May and November each year until such time as their licencing conditions are changed.

### 4.3 Well Development

Prior to collecting groundwater samples, each well was fully developed on 9 November 2021 using a submersible 12V pump in order to remove stagnant water and to provide good hydraulic connectivity to the local groundwater system. The exception was monitoring well BH7 that was developed with a peristaltic pump as the submersible 12V pump was unable to be lowered beyond a bend in the pipe.

Well development was achieved by the removal of a minimum of three well volumes of water or until the well was dry, whichever was the lesser. Monitoring wells BH7, BH9 and BH10 became dry during development. All wells were left to equilibrate to the groundwater over a one-day period.

### 4.4 Collection of Groundwater Samples

The collection of groundwater samples from each of the six monitoring wells was carried out in accordance with the methodology as set out in the DP *Field Procedures Manual*. Groundwater sampling was undertaken on 10 November 2021 by a DP Environmental Engineer using a low flow peristaltic pump. Samples were taken from near the middle of the screened section, being close to the middle of the water column. The sampling programme included 10% field replicates for QA / QC purposes. The replicate sample was identified as BD1 was also collected on 10 November 2021 from BH8. A trip spike and blank were also taken to site.

The samples were collected after stable readings were obtained for pH, conductivity, temperature and dissolved oxygen. Samples were carefully pumped into laboratory prepared sample containers including hydrochloric acid preserved BTEX vials. The groundwater samples collected for heavy metal testing were filtered in the field using a 45 µm filter. Completed field sheets are attached to this report. No phase separated hydrocarbons (PSH) were noted in the groundwater collected in all wells sampled in this monitoring round.

Sample containers were labelled and stored in the field and transported in an esky cooled with ice and later stored in a fridge at the office or laboratory. The samples were delivered to a NATA accredited laboratory, Envirolab Services (ELS), together with chain-of-custody records.

### 4.5 Quality Assurance and Quality Control (QA / QC)

QA / QC sampling and analysis included the analysis of one replicate sample and one trip blank and trip spike for each groundwater monitoring event in the monitoring programme.

An intra-laboratory replicate analysis was conducted as a check of the reproducibility of results and as a measure of consistency of sampling techniques.

The comparative results of analysis between original and intra-laboratory replicate sample are summarised in Table 2.

**Table 2: RPD Results - Intra-laboratory Results (µg/L)**

Well	Analyte	BH8	BD1	Difference	RPD (%)
Heavy Metals	As	<1	<1	0	0
	Cd	<1.4	1.5	0.1	7
	Cr	<1	<1	0	0
	Cu	2	2	0	0
	Pb	<1	<1	0	0
	Hg	<0.05	<0.05	0	0
	Ni	9	10	1	11
	Zn	89	97	8	9
TRH	C6-C9	<10	<10	0	0
	C10-C36	<250	<250	0	0
	>C10-C16	<50	<50	0	0
Benzene		<1	<1	0	0
Toluene		<1	<1	0	0
Ethyl-Benzene		<1	<1	0	0
Total Xylene		<3	<3	0	0

The calculated RPDs were all within the acceptable range of  $\pm 30$  for inorganic analytes and  $\pm 50\%$  for organics. Therefore, the intra-laboratory replicate comparison indicates that the sampling technique was generally consistent and repeatable, and the laboratory sampling handling and analytical methods are comparable.

A trip spike and trip blank were also analysed. The trip spike recovery for BTEX was between 101% and 111% and the trip blank results for BTEX were below the laboratory level of reporting indicating that appropriate transport and handling techniques were adopted.

#### 4.6 Laboratory Analysis

The groundwater samples (including QA / QC samples) were sent for the following analysis at a NATA accredited laboratory:

- Heavy metals (arsenic, cadmium, chromium, copper, lead, mercury, nickel and zinc); and
- TRH and BTEX.

Table 3 shows the analytical scheme for the groundwater samples.

**Table 3: Analytical Scheme for Groundwater Samples**

Sample ID	Heavy Metals	TRH	BTEX
BH1, 2, 7, 8, 9, 10	✓	✓	✓
BD1*	✓	✓	✓

\* Blind duplicate sample of BH8

## 5. Results

### 5.1 Field Testing Results

Piezometric levels were measured prior to development and prior to sampling from the groundwater wells. The measured levels are summarised in Table 4. It is noted that groundwater levels are transient and change over time due to climatic, anthropogenic and other influences.

**Table 4: Piezometric Levels**

Monitoring Well	m AHD (surface)	Date			
		9/11/21 (well development)		10/11/21 (groundwater sampling)	
		m bgl	m AHD	m bgl	m AHD
1	6.46	2.80	3.66	2.50	3.96
2	6.25	2.75	3.50	2.60	3.65
7	6.38	2.80	3.58	3.65	2.73
8	6.50	4.40	2.10	4.40	2.10
9	6.00	4.10	1.90	4.10	1.90
10	5.12	1.35	3.77	3.95	1.17

Notes: m bgl                      metres below ground level  
 m AHD                      level in metres above Australian Height Datum

The water level appeared to have recovered to the equilibrium level or close to the equilibrium level after development in each of the wells.

Groundwater samples were noted to be mostly clear. Samples were taken after stable readings were obtained for temperature, dissolved oxygen, conductivity, pH, and reduction potential as presented in Table 5.

**Table 5: Groundwater Readings Prior to Sampling**

Monitoring Well	Temperature (°C)	Dissolved Oxygen mg/L	Conductivity (µS/cm)	pH	Redox (mV)
1	20.8	0.42	4308	6.02	105.6
2	20.7	1.23	11864	6.27	93.8
7	19.3	1.38	622	5.39	86.1
8	20.9	0.66	21395	5.66	164.3
9	20.5	5.05	10378	6.03	146.5
10	19.6	5.17	4432	6.68	111.8

## 5.2 Analytical Results

The attached Tables 6 to 19 provide the results of previous groundwater testing for reference purposes. The laboratory results of the current groundwater samples plus the QA / QC results are summarised in the attached Table 20. The laboratory test results certificates and chain-of-custody information are also attached.

## 6. Discussion

Concentrations of TRH and BTEX were reported below the laboratory limits of reporting for all monitoring wells sampled during this round. Elevated concentrations of TRH have previously been detected (in some locations).

Concentrations of heavy metals were reported either below their respective laboratory limits of reporting or DGV for all monitoring wells sampled during this round of sampling with the exception of zinc in Monitoring Well 8 (89 µg/L) and its replicate BD1 (97 µg/L). Low levels of heavy metals have periodically been detected in groundwater and in that regard the results from the current round of testing are consistent with the previous rounds of testing at the site.

Elevated heavy metals are typical of diffuse urban pollution and generally cannot be attributed to any specific on or off-site source.



## 7. Conclusion

Based on the current round of groundwater monitoring at the site, the laboratory results indicate that the groundwater is not significantly impacted by petroleum hydrocarbon contamination at the monitored locations.

The results are generally consistent with the previous monitoring rounds. Based on the current results, it is considered that the concentration of TRH in groundwater is not increasing.

## 8. List of Previous Reports

The previous groundwater reports are listed below:

- Groundwater Monitoring Report, 29 Nyrang Street, Lidcombe, January 2010, ref: 71021.00;
- Groundwater Monitoring Report, 29 Nyrang Street, Lidcombe, January 2011 ref: 71021.01;
- First Round of Groundwater Monitoring Tooheys Brewery - 29 Nyrang Street, Lidcombe, June 2011 ref: 71021.03;
- Second Round of Groundwater Monitoring Tooheys Brewery - 29 Nyrang Street, Lidcombe, November 2011 ref: 71021.03;
- First Round of Groundwater Monitoring Tooheys Brewery - 29 Nyrang Street, Lidcombe, June 2012 ref: 71021.06;
- Second Round of Groundwater Monitoring Tooheys Brewery - 29 Nyrang Street, Lidcombe, October 2012 ref: 71021.06;
- First Round of Groundwater Monitoring Tooheys Brewery - 29 Nyrang Street, Lidcombe, May 2013 ref: 71021.07;
- Second Round of Groundwater Monitoring Tooheys Brewery - 29 Nyrang Street, Lidcombe, November 2013 ref: 71021.07;
- 2014 Groundwater Monitoring Tooheys Brewery - 29 Nyrang Street, Lidcombe, July 2014 ref: 71021.08;
- 2015 Groundwater Monitoring Tooheys Brewery - 29 Nyrang Street, Lidcombe, December 2015 ref: 71021.10;
- January 2016 Groundwater Monitoring Tooheys Brewery - 29 Nyrang Street, Lidcombe, February 2016 ref: 71021.10;
- January / February 2017 Groundwater Monitoring Tooheys Brewery - 29 Nyrang Street, Lidcombe, 6 March 2017 ref: 71021.11.R.001.Rev0;
- March 2017 Groundwater Monitoring Tooheys Brewery - 29 Nyrang Street, Lidcombe, 13 April 2017 ref: 71021.11.R.002.Rev;

- August 2017 Groundwater Monitoring Tooheys Brewery - 29 Nyrang Street, Lidcombe, 15 September 2017 ref: 71021.12.R001.Rev0;
- November 2017 Groundwater Monitoring, Tooheys Brewery - 29 Nyrang Street, Lidcombe, 1 December 2017 ref: 71021.12.R.002.Rev0;
- August 2018 Groundwater Monitoring Tooheys Brewery - 29 Nyrang Street, Lidcombe, 12 September 2018 ref: 71021.13.R.001.Rev0;
- Groundwater Monitoring - November 2018, 29 Nyrang Street, Lidcombe, 12 December 2018 ref: 71021.13.R.002.Rev0;
- August / September 2019 Groundwater Monitoring Round, 29 Nyrang Street, Lidcombe, 1 November 2019 ref: 71021.14.R.001.Rev0;
- November 2019 Groundwater Monitoring, Tooheys Brewery - 29 Nyrang Street, Lidcombe, 11 December 2019 ref: 71021.14.R.002.Rev0;
- May 2020 Groundwater Monitoring, Tooheys Brewery - 29 Nyrang Street, Lidcombe, 3 June 2020 ref: 71021.15.R.001.Rev0;
- November 2020 Groundwater Monitoring, Tooheys Brewery - 29 Nyrang Street, Lidcombe, November 2020 ref: 71021.15.R.002.Rev0; and
- May 2021 Groundwater Monitoring, Tooheys Brewery - 29 Nyrang Street, Lidcombe, May 2021 ref: 71021.16.R.001.Rev0.

## 9. Limitations

Douglas Partners Pty Ltd (DP) has prepared this report for this project at 29 Nyrang Street, Lidcombe in accordance with DP's proposal (71021.17.P.001.rev0) dated 21 April 2021 and acceptance received from Mr Jason Lee of Tooheys Pty Ltd. The work was carried out under DP's Conditions of Engagement. This report is provided for the exclusive use of Tooheys Pty Ltd for this project only and for the purposes as described in the report. It should not be used by or relied upon for other projects or purposes on the same or other site or by a third party. Any party so relying upon this report beyond its exclusive use and purpose as stated above, and without the express written consent of DP, does so entirely at its own risk and without recourse to DP for any loss or damage. In preparing this report DP has necessarily relied upon information provided by the client and/or their agents.

The results provided in the report are indicative of the sub-surface conditions on the site only at the specific sampling and / or testing locations, and then only to the depths investigated and at the time the work was carried out. Sub-surface conditions can change abruptly due to variable geological processes and also as a result of human influences. Such changes may occur after DP's field testing has been completed.

DP's advice is based upon the conditions encountered during this investigation. The accuracy of the advice provided by DP in this report may be affected by undetected variations in ground conditions across the site between and beyond the sampling and / or testing locations. The advice may also be limited by budget constraints imposed by others or by site accessibility.

This report must be read in conjunction with all of the attached and should be kept in its entirety without separation of individual pages or sections. DP cannot be held responsible for interpretations or conclusions made by others unless they are supported by an expressed statement, interpretation, outcome or conclusion stated in this report.

This report, or sections from this report, should not be used as part of a specification for a project, without review and agreement by DP. This is because this report has been written as advice and opinion rather than instructions for construction.

The contents of this report do not constitute formal design components such as are required, by the Health and Safety Legislation and Regulations, to be included in a Safety Report specifying the hazards likely to be encountered during construction and the controls required to mitigate risk. This design process requires risk assessment to be undertaken, with such assessment being dependent upon factors relating to likelihood of occurrence and consequences of damage to property and to life. This, in turn, requires project data and analysis presently beyond the knowledge and project role respectively of DP. DP may be able, however, to assist the client in carrying out a risk assessment of potential hazards contained in the Comments section of this report, as an extension to the current scope of works, if so requested, and provided that suitable additional information is made available to DP. Any such risk assessment would, however, be necessarily restricted to the groundwater components set out in this report and to their application by the project designers to project design, construction, maintenance and demolition.

Please contact the undersigned if you have any questions on this matter.

Yours faithfully

**Douglas Partners Pty Ltd**



**Kurt Plambeck**  
Senior Associate

Reviewed by



PP

**J.M. Nash**  
Principal

Attachments:      Notes About this Report  
                         Drawing 1  
                         Field Notes  
                         Results of Laboratory Analysis, Tables 6-19  
                         Laboratory Certificate of Analysis, Sample Receipt Advice and Chain of Custody Documentation

# About this Report

# Douglas Partners



## Introduction

These notes have been provided to amplify DP's report in regard to classification methods, field procedures and the comments section. Not all are necessarily relevant to all reports.

DP's reports are based on information gained from limited subsurface excavations and sampling, supplemented by knowledge of local geology and experience. For this reason, they must be regarded as interpretive rather than factual documents, limited to some extent by the scope of information on which they rely.

## Copyright

This report is the property of Douglas Partners Pty Ltd. The report may only be used for the purpose for which it was commissioned and in accordance with the Conditions of Engagement for the commission supplied at the time of proposal. Unauthorised use of this report in any form whatsoever is prohibited.

## Borehole and Test Pit Logs

The borehole and test pit logs presented in this report are an engineering and/or geological interpretation of the subsurface conditions, and their reliability will depend to some extent on frequency of sampling and the method of drilling or excavation. Ideally, continuous undisturbed sampling or core drilling will provide the most reliable assessment, but this is not always practicable or possible to justify on economic grounds. In any case the boreholes and test pits represent only a very small sample of the total subsurface profile.

Interpretation of the information and its application to design and construction should therefore take into account the spacing of boreholes or pits, the frequency of sampling, and the possibility of other than 'straight line' variations between the test locations.

## Groundwater

Where groundwater levels are measured in boreholes there are several potential problems, namely:

- In low permeability soils groundwater may enter the hole very slowly or perhaps not at all during the time the hole is left open;

- A localised, perched water table may lead to an erroneous indication of the true water table;
- Water table levels will vary from time to time with seasons or recent weather changes. They may not be the same at the time of construction as are indicated in the report; and
- The use of water or mud as a drilling fluid will mask any groundwater inflow. Water has to be blown out of the hole and drilling mud must first be washed out of the hole if water measurements are to be made.

More reliable measurements can be made by installing standpipes which are read at intervals over several days, or perhaps weeks for low permeability soils. Piezometers, sealed in a particular stratum, may be advisable in low permeability soils or where there may be interference from a perched water table.

## Reports

The report has been prepared by qualified personnel, is based on the information obtained from field and laboratory testing, and has been undertaken to current engineering standards of interpretation and analysis. Where the report has been prepared for a specific design proposal, the information and interpretation may not be relevant if the design proposal is changed. If this happens, DP will be pleased to review the report and the sufficiency of the investigation work.

Every care is taken with the report as it relates to interpretation of subsurface conditions, discussion of geotechnical and environmental aspects, and recommendations or suggestions for design and construction. However, DP cannot always anticipate or assume responsibility for:

- Unexpected variations in ground conditions. The potential for this will depend partly on borehole or pit spacing and sampling frequency;
- Changes in policy or interpretations of policy by statutory authorities; or
- The actions of contractors responding to commercial pressures.

If these occur, DP will be pleased to assist with investigations or advice to resolve the matter.

# *About this Report*

## **Site Anomalies**

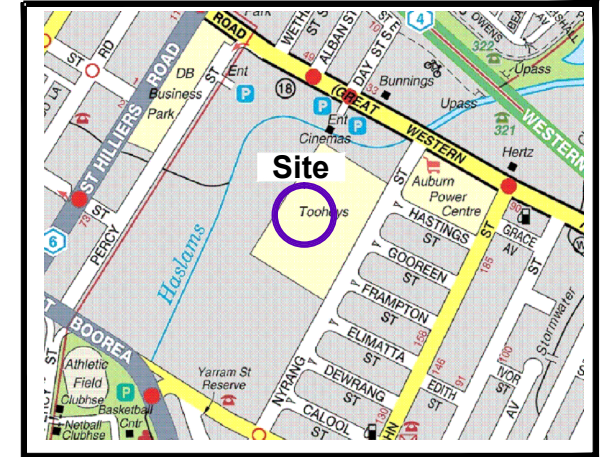
In the event that conditions encountered on site during construction appear to vary from those which were expected from the information contained in the report, DP requests that it be immediately notified. Most problems are much more readily resolved when conditions are exposed rather than at some later stage, well after the event.

## **Information for Contractual Purposes**

Where information obtained from this report is provided for tendering purposes, it is recommended that all information, including the written report and discussion, be made available. In circumstances where the discussion or comments section is not relevant to the contractual situation, it may be appropriate to prepare a specially edited document. DP would be pleased to assist in this regard and/or to make additional report copies available for contract purposes at a nominal charge.




## **Site Inspection**

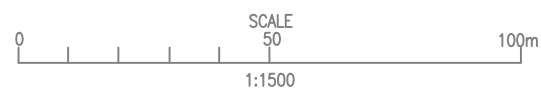
The company will always be pleased to provide engineering inspection services for geotechnical and environmental aspects of work to which this report is related. This could range from a site visit to confirm that conditions exposed are as expected, to full time engineering presence on site.



Locality Plan

**LEGEND**

-  Test Bore Location
-  Piezometer
-  Monitoring Well



CLIENT: Tooheys Pty Ltd		
DRAWN BY: PSCH	SCALE: As shown	OFFICE: Sydney
APPROVED BY:		DATE: 5.12.2019

TITLE: <b>Location of Monitoring Wells Groundwater Monitoring 29 Nyrag Street, LIDCOMBE</b>	PROJECT No: 71021.17
	DRAWING No: 1
	REVISION: 0



## Groundwater Field Sheet

Project and Bore Installation Details						
Bore / Standpipe ID:	BH1					
Project Name:	Tooheys August 2021 Monitoring					
Project Number:	71021.17					
Site Location:	29 Nyrnag Street, Lidcombe					
Bore RL	6.5 m AHD					
Bore Easting:		Northing:				
Installation Date:	24-Oct-16					
GW Level (during drilling):	m bgl					
Well Depth:	14.2 m bgl					
Screened Interval:	2.0-14.2 m bgl					
Contaminants/Comments:						
Bore Development Details						
Date/Time:	9/11/21, 0930					
Purged By:	HD					
GW Level (pre-purge):	<del>7.50</del> m bgl 2.45					
GW Level (post-purge):	2.80 m bgl					
PSH observed:	Yes / No (interface/visual). ? mm thick clear, some orange org. mat.					
Observed Well Depth:	14.20 m bgl					
Estimated Bore Volume:	L					
Total Volume Purged:	50 L					
Equipment:	12 Volt pump					
Micropurge and Sampling Details						
Date/Time:	10/11/21, 0845					
Sampled By:	HD					
Weather Conditions:	cloudy, humid.					
GW Level (pre-purge):	2.50 m bgl					
GW Level (post sample):	2.55 m bgl					
PSH observed:	Yes / No (interface/visual). ? mm thick					
Observed Well Depth:	14.15 m bgl					
Estimated Bore Volume:	L					
Total Volume Purged:	5 L					
Equipment:	peristaltic pump and TPS multimeter YSE					
Water Quality Parameters						
Time / Volume	Temp (°C)	DO (mg/L)	EC (µS or mS/cm)	pH	Turbidity	Redox (mV)
Stabilisation Criteria (3 readings)	0.1 °C	+/- 0.3 mg/L	+/- 3%	+/- 0.1	+/- 10%	+/- 10 mV
0	21.5	2.83	4448	6.11	404	91.9
1	20.7	1.16	4377	6.06	252	97.9
2	20.7	0.71	4325	6.04	293	101.8
3	20.7	0.52	4315	6.03	224	104.3
4	20.8	0.42	4308	6.02	177	105.6
Additional Readings Following stabilisation:						
	DO % Sat	SPC	TDS			
		4680	3042			
Sample Details						
Sampling Depth (rationale):	8 m bgl, middle of water column					
Sample Appearance (e.g. colour, siltiness, odour):	clear, no odour.					
Sample ID:	BH1					
QA/QC Samples:	-					
Sampling Containers and filtration:	500mL glass, 2x 40mL glass vials (HCl) , 1x 100mL plastic (HNO3 (filtered)					
Comments / Observations:	-					

## Groundwater Field Sheet

Project and Bore Installation Details						
Bore / Standpipe ID:	BH2					
Project Name:	Tooheys August 2021 Monitoring					
Project Number:	71021.17					
Site Location:	29 Nyrnag Street, Lidcombe					
Bore RL	6.2 m AHD					
Bore Easting:		Northing:				
Installation Date:	20-Oct-16					
GW Level (during drilling):		m bgl				
Well Depth:		14.5 m bgl				
Screened Interval:		2.0-14.5 m bgl				
Contaminants/Comments:						
Bore Development Details						
Date/Time:	9/11/21, 0900					
Purged By:	HD					
GW Level (pre-purge):		2.75 m bgl				
GW Level (post-purge):		7.25 m bgl				
PSH observed:	Yes / No	(interface/visual). ? mm thick clear, no odour				
Observed Well Depth:		14.25 m bgl				
Estimated Bore Volume:		L				
Total Volume Purged:		100 L				
Equipment:	12 Volt pump					
Micropurge and Sampling Details						
Date/Time:	10/11/21, 0915					
Sampled By:	Lisa Tong HD					
Weather Conditions:	cloudy, humid.					
GW Level (pre-purge):		2.60 m bgl				
GW Level (post sample):		2.25 m bgl				
PSH observed:	Yes / No	(interface/visual). ? mm thick				
Observed Well Depth:		14.3 m bgl				
Estimated Bore Volume:		L				
Total Volume Purged:		5 L				
Equipment:	peristaltic pump and TPS multimeter 755					
Water Quality Parameters						
Time / Volume	Temp (°C)	DO (mg/L)	EC (µS or mS/cm)	pH	Turbidity	Redox (mV)
Stabilisation Criteria (3 readings)	0.1 °C	+/- 0.3 mg/L	+/- 3%	+/- 0.1	+/- 10%	+/- 10 mV
0	22.3	4.65	11599	6.31	225	101.1
1	20.7	1.62	11895	6.28	207	97.5
2	20.7	1.37	11898	6.28	154	95.1
3	20.7	1.23	11864	6.27	97	93.8
Additional Readings Following stabilisation:						
	DO % Sat	SPC	TDS			
		12905	8377			
Sample Details						
Sampling Depth (rationale):	8 m bgl, middle of water column					
Sample Appearance (e.g. colour, siltiness, odour):	clear, with suspended sediment, no odour.					
Sample ID:	B#2					
QA/QC Samples:	-					
Sampling Containers and filtration:	500mL glass, 2x 40mL glass vials (HCl) , 1x 100mL plastic (HNO3 (filtered)					
Comments / Observations:	-					



## Groundwater Field Sheet

Project and Bore Installation Details							
Bore / Standpipe ID:	BH7						
Project Name:	Tooheys August 2021 Monitoring						
Project Number:	71021.17						
Site Location:	29 Nyrnag Street, Lidcombe						
Bore RL	6.4 m AHD						
Bore Easting:		Northing:					
Installation Date:	7-Dec-16						
GW Level (during drilling):		m bgl					
Well Depth:		6.5 m bgl					
Screened Interval:		1.5-6.5 m bgl					
Contaminants/Comments:	Bend in pipe - development requires peristaltic pump						
Bore Development Details							
Date/Time:	9/11/21, 0730						
Purged By:	HD						
GW Level (pre-purge):		2.80 m bgl					
GW Level (post-purge):		5.25 m bgl					
PSH observed:	Yes / No (interface/visual). ? mm thick no water due to bend in pipe						
Observed Well Depth:		5.50 m bgl					
Estimated Bore Volume:		L					
Total Volume Purged:		15 L (dry)					
Equipment:	12 Volt pump peri pump						
Micropurge and Sampling Details							
Date/Time:	10/11/21, 0730						
Sampled By:	Lisa Teng HD						
Weather Conditions:	cloudy, humid						
GW Level (pre-purge):		3.65 m bgl					
GW Level (post sample):		5.05 m bgl					
PSH observed:	Yes / No (interface/visual). ? mm thick no water due to bend in pipe.						
Observed Well Depth:		5.55 m bgl					
Estimated Bore Volume:		L					
Total Volume Purged:		5 L					
Equipment:	peristaltic pump and TPS multimeter YSI						
Water Quality Parameters							
Time / Volume	Temp (°C)	DO (mg/L)	EC (µS or mS/cm)	pH	Turbidity	Redox (mV)	
Stabilisation Criteria (3 readings)	0.1 °C	+/- 0.3 mg/L	+/- 3%	+/- 0.1	+/- 10%	+/- 10 mV	
0	19.9	0.95	824	5.86	89.0	13.2	
1	19.6	0.67	731	5.73	67.1	23.9	
2	19.5	1.00	612	5.51	71.8	50.0	
3	19.3	1.39	572	5.45	75.0	71.8	
4	19.3	1.38	622	5.39	96.7	86.1	
Additional Readings Following stabilisation:	DO % Sat	SPC	TDS				
		793	524				
Sample Details							
Sampling Depth (rationale):	5 m bgl,						
Sample Appearance (e.g. colour, siltiness, odour):	clear, no odour.						
Sample ID:	BH7						
QA/QC Samples:							
Sampling Containers and filtration:	500mL glass, 2x 40mL glass vials (HCl) , 1x 100mL plastic (HNO3 (filtered)						
Comments / Observations:							

# Groundwater Field Sheet

Project and Bore Installation Details						
Bore / Standpipe ID:		BH8				
Project Name:		Tooheys August 2021 Monitoring				
Project Number:		71021.17				
Site Location:		29 Nyrnag Street, Lidcombe				
Bore RL		6.5 m AHD				
Bore Easting:					Northing:	
Installation Date:		7-Dec-06				
GW Level (during drilling):		m bgl				
Well Depth:		8.25 m bgl				
Screened Interval:		2.0-8.25 m bgl				
Contaminants/Comments:						
Bore Development Details						
Date/Time:		9/11/21, 0800				
Purged By:		HD				
GW Level (pre-purge):		4.40 m bgl				
GW Level (post-purge):		5.65 m bgl				
PSH observed:		Yes / No (interface/visual). ? mm thick clear, w/ orange org. matter				
Observed Well Depth:		8.30 m bgl				
Estimated Bore Volume:		L				
Total Volume Purged:		100 L				
Equipment:		12 Volt pump				
Micropurge and Sampling Details						
Date/Time:		10/11/21, 0815				
Sampled By:		Lisa Tong HD				
Weather Conditions:		cloudy, humid				
GW Level (pre-purge):		4.40 m bgl				
GW Level (post sample):		4.50 m bgl				
PSH observed:		Yes / No (interface/visual). ? mm thick				
Observed Well Depth:		8.30 m bgl				
Estimated Bore Volume:		L				
Total Volume Purged:		5 L				
Equipment:		peristaltic pump and TPS multimeter YSI				
Water Quality Parameters						
Time / Volume		Temp (°C)	DO (mg/L)	EC (µS or mS/cm)	pH	Redox (mV)
Stabilisation Criteria (3 readings)		0.1 °C	+/- 0.3 mg/L	+/- 3%	+/- 0.1	+/- 10%
0		20.8	1.51	21282	5.59	151.6
1		20.8	0.86	21365	5.63	157.5
2		20.8	0.75	21402	5.65	162.9
3		20.9	0.66	21395	5.66	164.3
Additional Readings Following stabilisation:		DO % Sat	SPC	TDS		
			23195	15133		
Sample Details						
Sampling Depth (rationale):		6 m bgl, middle of water column.				
Sample Appearance (e.g. colour, siltiness, odour):		Clear, no odour.				
Sample ID:		B48				
QA/QC Samples:		BD1				
Sampling Containers and filtration:		500mL glass, 2x 40mL glass vials (HCl) , 1x 100mL plastic (HNO3 (filtered)				
Comments / Observations:		-				



# Groundwater Field Sheet

Groundwater Field Sheet						
Project and Bore Installation Details						
Bore / Standpipe ID:	BH9					
Project Name:	Tooheys August 2021 Monitoring					
Project Number:	71021.17					
Site Location:	29 Nyrnag Street, Lidcombe					
Bore RL	6.0 m AHD					
Bore Easting:					Northing:	
Installation Date:	7 December 20016					
GW Level (during drilling):	m bgl					
Well Depth:	6.5 m bgl					
Screened Interval:	1.5-6.5 m bgl					
Contaminants/Comments:						
Bore Development Details						
Date/Time:	9/11/21, 0830					
Purged By:	HD					
GW Level (pre-purge):	4.10 m bgl					
GW Level (post-purge):	5.80 m bgl					
PSH observed:	Yes / No (interface/visual). ? mm thick clear, no odour					
Observed Well Depth:	6.65 m bgl					
Estimated Bore Volume:	L					
Total Volume Purged:	20 L (dry)					
Equipment:	12 Volt pump					
Micropurge and Sampling Details						
Date/Time:	10/11/21, 0945					
Sampled By:	Lisa Teng, HD					
Weather Conditions:	cloudy, raining.					
GW Level (pre-purge):	4.10 m bgl					
GW Level (post sample):	4.45 m bgl					
PSH observed:	Yes / No (interface/visual). ? mm thick clear, no odour					
Observed Well Depth:	6.70 m bgl					
Estimated Bore Volume:	L					
Total Volume Purged:	5 L					
Equipment:	peristaltic pump and TPS multimeter YSI					
Water Quality Parameters						
Time / Volume	Temp (°C)	DO (mg/L)	EC (µS or mS/cm)	pH	Turbidity	Redox (mV)
Stabilisation Criteria (3 readings)	0.1 °C	+/- 0.3 mg/L	+/- 3%	+/- 0.1	+/- 10%	+/- 10 mV
0	20.5	1.87	9637	6.04	283	127.4
1	20.6	4.73	9682	6.03	269	137.4
2	20.5	4.65	9978	6.03	255	144.1
3	20.5	5.05	10378	6.03	248	146.5
Additional Readings Following stabilisation:	DO % Sat	SPC	TDS			
		11405	7653			
Sample Details						
Sampling Depth (rationale):	5 m bgl, middle of water column					
Sample Appearance (e.g. colour, siltiness, odour):	clear, no odour.					
Sample ID:	BH9					
QA/QC Samples:						
Sampling Containers and filtration:	500mL glass, 2x 40mL glass vials (HCl) , 1x 100mL plastic (HNO3 (filtered)					
Comments / Observations:						

## Groundwater Field Sheet

Project and Bore Installation Details							
Bore / Standpipe ID:	BH10						
Project Name:	Tooheys August 2021 Monitoring						
Project Number:	71021.17						
Site Location:	29 Nyrnag Street, Lidcombe						
Bore RL	5.1 m AHD						
Bore Easting:		Northing:					
Installation Date:	7-Dec-06						
GW Level (during drilling):		m bgl					
Well Depth:		5 m bgl					
Screened Interval:		1.5-5.0 m bgl					
Contaminants/Comments:							
Bore Development Details							
Date/Time:	9/11/21, 1015						
Purged By:	HD						
GW Level (pre-purge):		1.35 m bgl					
GW Level (post-purge):		4.75 m bgl					
PSH observed:	Yes / No	(interface/visual). ? mm thick clear w/ black sediment, strong odours					
Observed Well Depth:		5.10 m bgl					
Estimated Bore Volume:		L					
Total Volume Purged:		15 L (dry)					
Equipment:	12 Volt pump						
Micropurge and Sampling Details							
Date/Time:	10/11/21, 1015						
Sampled By:	Lisa Tong HD						
Weather Conditions:	cloudy, raining.						
GW Level (pre-purge):		3.95 m bgl					
GW Level (post sample):		4.50 m bgl					
PSH observed:	Yes / No	(interface/visual). ? mm thick no bailer, limited water.					
Observed Well Depth:		5.15 m bgl					
Estimated Bore Volume:		L					
Total Volume Purged:		1 L					
Equipment:	peristaltic pump and TPS multimeter YSI						
Water Quality Parameters							
Time / Volume	Temp (°C)	DO (mg/L)	EC (µS or mS/cm)	pH	Turbidity	Redox (mV)	
Stabilisation Criteria (3 readings)	0.1 °C	+/- 0.3 mg/L	+/- 3%	+/- 0.1	+/- 10%	+/- 10 mV	
0	19.6	5.17	4432	6.68	77.55	111.8	
Additional Readings Following stabilisation:	DO % Sat	SPC	TDS				
Sample Details							
Sampling Depth (rationale):	4.5 m bgl, middle of water column.						
Sample Appearance (e.g. colour, siltiness, odour):	clear-grey, no odour.						
Sample ID:	BH10						
QA/QC Samples:	-						
Sampling Containers and filtration:	500mL glass, 2x 40mL glass vials (HCl), 1x 100mL plastic (HNO3 (filtered))						
Comments / Observations:	-						

**Table 6: Results of Laboratory Analysis in July 2014 (µg/L)**

Well	Hardness (mg CaCO <sub>3</sub> /L)	Heavy Metals <sup>1</sup>								TRH		Benzene	Toluene	Ethyl- benzene	Total Xylene
		As	Cd	Cr <sup>3</sup>	Cu	Pb	Hg	Ni	Zn	C <sub>6</sub> -C <sub>9</sub>	C <sub>10</sub> -C <sub>36</sub>				
1	130	<1	<0.1	<1	1	<1	<0.05	4	82	<10	<250	<1	<1	<1	<3
<sup>2</sup> BD1/ 180714		<1	<0.1	<1	<1	<1	<0.05	3	74	<10	<250	<1	<1	<1	<3
2	890	<1	0.2	<1	4	<1	<0.05	9	110	<10	<250	<1	<1	<1	<3
7	100	<1	<0.1	<1	3	<1	<0.05	6	28	<10	<250	<1	<1	<1	<3
8	1900	<1	0.2	<1	3	<1	<0.05	4	18	<10	<250	<1	<1	<1	<3
9	350	<1	<0.1	<1	1	<1	<0.05	2	18	<10	<250	<1	<1	<1	<3
10	380	<1	<0.1	<1	4	<1	<0.05	6	24	<10	<250	<1	<1	<1	<3
TS	-	-	-	-	-	-	-	-	-	-	-	101%	104%	102%	105% <sup>4</sup>
TB	-	-	-	-	-	-	-	-	-	-	-	<1	<1	<1	<3
GIL		13	3.5	14.1	21.7	205	0.6	171	124.3	10	250	950	180	80	550

Notes:

- 1 Heavy metals thresholds adjusted for a hardness of 500 mg/L
- 2 Field replicate of sample listed immediately above
- 3 All chromium are assumed to exist in the stable Cr (III) oxidation state, as Cr (VI) will be too reactive and unstable under the normal environment.
- 4 (m+p) +o xylene
- 5 After silica gel clean-up

**bold**

exceeds GIL



**Table 7: Results of Laboratory Analysis in October 2015 (µg/L)**

Well	Hardness (mg CaCO <sub>3</sub> /L)	Heavy Metals <sup>1</sup>								TRH		Benzene	Toluene	Ethyl- benzene	Total Xylene
		As	Cd	Cr <sup>3</sup>	Cu	Pb	Hg	Ni	Zn	C <sub>6</sub> - C <sub>9</sub>	C <sub>10</sub> - C <sub>36</sub>				
1	670	2	<0.1	<1	4	<1	<0.05	7	55	<10	<250	<1	<1	<1	<3
<sup>2</sup> BD1/ 301015		2	<0.1	<1	<1	<1	<0.05	1	19	<10	<250	<1	<1	<1	<3
2	1000	<1	0.2	<1	2	<1	<0.05	10	50	<10	<250	<1	<1	<1	<3
7	180	3	<0.1	<1	<1	<1	<0.05	6	14	<10	<250	<1	<1	<1	<3
8	2300	<1	0.7	<1	4	<1	<0.05	4	17	<10	<250	<1	<1	<1	<3
9	420	<1	<0.1	<1	2	<1	<0.05	7	36	<10	<250	<1	<1	<1	<3
10	160	5	<0.1	<1	<1	<1	<0.05	9	8	<10	520	<1	<1	<1	<3
TS	-	-	-	-	-	-	-	-	-	-	-	81%	92%	98%	104% <sup>4</sup>
TB	-	-	-	-	-	-	-	-	-	<10	-	<1	<1	<1	<3
GIL		13	3.5	14.1	21.7	205	0.6	171	124.3	10	250	950	180	80	550

Notes:

- 1 Heavy metals thresholds adjusted for a hardness of 500 mg/L
- 2 Field replicate of sample listed immediately above
- 3 All chromium are assumed to exist in the stable Cr (III) oxidation state, as Cr (VI) will be too reactive and unstable under the normal environment.
- 4 (m+p) +o xylene

**bold** exceeds GIL

**Table 8: Results of Laboratory Analysis in January 2016 (µg/L)**

Well	Hardness (mg CaCO <sub>3</sub> /L)	Heavy Metals <sup>1</sup>								TRH			Benzene	Toluene	Ethyl-benzene	Total Xylene
		As	Cd	Cr <sup>3</sup>	Cu	Pb	Hg	Ni	Zn	C <sub>6</sub> -C <sub>9</sub>	C <sub>10</sub> -C <sub>36</sub>	>C <sub>10</sub> -C <sub>16</sub>				
1	360	3	<0.1	<1	<1	<1	<0.05	<1	12	<10	<250	66	<1	<1	<1	<3
<sup>2</sup> BD1/ 180714		2	<0.1	<1	<1	<1	<0.05	<1	15	<10	<250	79	<1	<1	<1	<3
2	720	<1	0.2	<1	3	<1	<0.05	14	120	<10	<250	<50	<1	<1	<1	<3
7	110	3	<0.1	<1	<1	<1	<0.05	8	13	<10	<250	<50	<1	<1	<1	<3
8	1900	<1	0.3	<1	4	<1	<0.05	4	18	<10	<250	<50	<1	<1	<1	<3
9	480	<1	<0.1	<1	2	<1	<0.05	5	43	<10	<250	<50	<1	<1	<1	<3
10	170	4	<0.1	<1	<1	<1	<0.05	2	5	<10	<250	<50	<1	<1	<1	<3
TS	-	-	-	-	-	-	-	-	-	-	-	-	94%	95%	92%	93% <sup>4</sup>
TB	-	-	-	-	-	-	-	-	-	<10	-	-	<1	<1	<1	<3
<b>GIL</b>		13	3.5	14.1	21.7	205	0.6	171	124.3	10	250	50	950	180	80	550

**Notes:**

- 1 Heavy metals thresholds adjusted for a hardness of 500 mg/L
- 2 Field replicate of sample listed immediately above
- 3 All chromium are assumed to exist in the stable Cr (III) oxidation state, as Cr (VI) will be too reactive and unstable under the normal environment.
- 4 (m+p) +o xylene  

**bold**

 exceeds GIL

**Table 9: Results of Laboratory Analysis in January / February 2017 (µg/L)**

Well	Heavy Metals <sup>1</sup>								TRH					Benzene	Toluene	Ethyl-benzene	Total Xylene
	As	Cd	Cr <sup>3</sup>	Cu	Pb	Hg	Ni	Zn	C <sub>6</sub> -C <sub>9</sub>	C <sub>10</sub> -C <sub>14</sub>	C <sub>15</sub> -C <sub>28</sub>	C <sub>29</sub> -C <sub>36</sub>	>C <sub>10</sub> -C <sub>16</sub>				
1	1	<0.1	<1	1	<1	<0.05	4	28	<10	<50	<100	<100	<50	<1	<1	<1	<3
2	<1	0.2	<1	<1	<1	<0.05	5	20	<10	<50	<100	<100	<50	<1	<1	<1	<3
7	3	<0.1	<1	<1	<1	<0.05	6	1	<10	<50	<100	<100	<50	<1	<1	<1	<3
8	<1	0.5	<1	6	<1	<0.05	4	14	<10	<50	<100	<100	<50	<1	<1	<1	<3
9	<1	<0.1	<1	2	<1	<0.05	8	38	<10	<50	<100	<100	<50	<1	<1	<1	<3
BD1	<1	<0.1	<1	1	<1	<0.05	8	34	<10	<50	<100	<100	<50	<1	<1	<1	<3
10	3	<0.1	<1	7	<1	<0.05	50	<b>150</b>	<10	<50	<b>220</b>	<100	<b>98</b>	<1	<1	<1	<3
<b>GIL</b>	13	3.5	14.1	21.7	205	0.6	171	124.3	10	250			50	950	180	80	550

## Notes:

- 1 Heavy metals thresholds adjusted for a hardness of 500 mg/L
- 2 Field replicate of sample listed immediately above
- 3 All chromium are assumed to exist in the stable Cr (III) oxidation state, as Cr (VI) will be too reactive and unstable under the normal environment.
- 4 (m+p) +o xylene  

**bold**

 exceeds GIL



**Table 10: Results of Laboratory Analysis in March 2017 (µg/L)**

Well	Heavy Metals <sup>1</sup>								TRH					Benzene	Toluene	Ethyl-benzene	Total Xylene
	As	Cd	Cr <sup>3</sup>	Cu	Pb	Hg	Ni	Zn	C <sub>6</sub> -C <sub>9</sub>	C <sub>10</sub> -C <sub>14</sub>	C <sub>15</sub> -C <sub>28</sub>	C <sub>29</sub> -C <sub>36</sub>	>C <sub>10</sub> -C <sub>16</sub>				
1	2	<0.1	<1	1	<1	<0.05	10	90	<10	<50	<100	<100	<50	<1	<1	<1	<3
BD1	2	<0.1	<1	<1	<1	<0.05	11	92	<10	<50	<100	<100	<50	<1	<1	<1	<3
2	<1	<0.1	<1	3	<1	<0.05	5	38	<10	<50	<100	<100	<50	<1	<1	<1	<3
7	3	<0.1	<1	<1	<1	<0.05	8	2	<10	<50	<100	<100	<50	<1	<1	<1	<3
8	<1	<0.1	<1	4	<1	<0.05	4	16	<10	<50	<100	<100	<50	<1	<1	<1	<3
9	1	<0.1	<1	3	<1	<0.05	7	42	<10	<50	<100	<100	<50	<1	<1	<1	<3
10	2	<0.1	<1	2	<1	<0.05	4	33	<10	<50	<100	<100	<50	<1	<1	<1	<3
<b>GIL</b>	13	3.5	14.1	21.7	205	0.6	171	124.3	10	250			50	950	180	80	550

## Notes:

- 1 Heavy metals thresholds adjusted for a hardness of 500 mg/L
- 2 Field replicate of sample listed immediately above
- 3 All chromium are assumed to exist in the stable Cr (III) oxidation state, as Cr (VI) will be too reactive and unstable under the normal environment.
- 4 (m+p) +o xylene  

**bold**

 exceeds GIL

**Table 11: Results of Laboratory Analysis in August 2017 (µg/L)**

Well	Heavy Metals <sup>1</sup>								TRH					Benzene	Toluene	Ethyl-benzene	Total Xylene
	As	Cd	Cr <sup>3</sup>	Cu	Pb	Hg	Ni	Zn	C <sub>6</sub> -C <sub>9</sub>	C <sub>10</sub> -C <sub>14</sub>	C <sub>15</sub> -C <sub>28</sub>	C <sub>29</sub> -C <sub>36</sub>	>C <sub>10</sub> -C <sub>16</sub>				
1	1	<0.1	<1	<1	<1	<0.05	5	19	<10	<50	<100	<100	<50	<1	<1	<1	<3
2	<1	<0.1	<1	<1	<1	<0.05	4	12	<10	<50	<100	<100	<50	<1	<1	<1	<3
BD1	<1	<0.1	<1	<1	<1	<0.05	4	13	<10	<50	<100	<100	<50	<1	<1	<1	<3
7	9	<0.1	<1	<1	<1	<0.05	17	19	<10	<50	<100	<100	<50	<1	<1	<1	<3
8	<1	1	<1	<b>27</b>	<1	<0.05	4	20	<10	<50	<100	<100	<50	<1	<1	<1	<3
9	5	<0.1	<1	4	<1	<0.05	30	<b>420</b>	<10	<50	<100	<100	<50	<1	<1	<1	<3
10	5	<0.1	<1	2	<1	<0.05	16	44	<10	<50	<100	<100	<50	<1	<1	<1	<3
<b>GIL</b>	13	3.5	14.1	21.7	205	0.6	171	124.3	10	250			50	950	180	80	550

## Notes:

- 1 Heavy metals thresholds adjusted for a hardness of 500 mg/L
- 2 Field replicate of sample listed immediately above
- 3 All chromium are assumed to exist in the stable Cr (III) oxidation state, as Cr (VI) will be too reactive and unstable under the normal environment.
- 4 (m+p) +o xylene  

**bold**

exceeds GIL

**Table 12: Results of Laboratory Analysis in November 2017 (µg/L)**

Well	Heavy Metals <sup>1</sup>								TRH					Benzene	Toluene	Ethyl- benzene	Total Xylene
	As	Cd	Cr <sup>3</sup>	Cu	Pb	Hg	Ni	Zn	C <sub>6</sub> -C <sub>9</sub>	C <sub>10</sub> -C <sub>14</sub>	C <sub>15</sub> -C <sub>28</sub>	C <sub>29</sub> -C <sub>36</sub>	>C <sub>10</sub> -C <sub>16</sub>				
1	<1	<0.1	<1	2	<1	<0.05	2	10	<10	<50	<100	<100	<50	<1	<1	<1	<3
2	<1	<0.1	<1	<1	<1	<0.05	3	6	<10	<50	<100	<100	<50	<1	<1	<1	<3
BD1/15 112017	<1	<0.1	<1	<1	<1	<0.05	3	5	<10	<50	<100	<100	<50	<1	<1	<1	<3
7	<b>17</b>	<0.1	<1	<1	<1	<0.05	24	69	<10	<50	<100	<100	<50	<1	<1	<1	<3
8	<1	0.4	<1	11	<1	<0.05	3	14	<10	<50	<100	<100	<50	<1	<1	<1	<3
9	1	<0.1	<1	<1	<1	<0.05	7	82	<10	<50	<100	<100	<50	<1	<1	<1	<3
10	3	<0.1	<1	<1	<1	<0.05	3	12	<10	<50	<100	<100	<50	<1	<1	<1	<3
<b>GIL</b>	13	3.5	14.1	21.7	205	0.6	171	124.3	10	250			50	950	180	80	550

**Notes:**

- 1 Heavy metals thresholds adjusted for a hardness of 500 mg/L
- 2 Field replicate of sample listed immediately above
- 3 All chromium are assumed to exist in the stable Cr (III) oxidation state, as Cr (VI) will be too reactive and unstable under the normal environment.
- 4 (m+p) +o xylene  

**bold**

 exceeds GIL

**Table 13: Results of Laboratory Analysis in August 2018 (µg/L)**

Well	Heavy Metals <sup>2</sup>								TRH					Benzene	Toluene	Ethyl-benzene	Total Xylene <sup>5</sup>
	As	Cd	Cr <sup>4</sup>	Cu	Pb	Hg	Ni	Zn	C <sub>6</sub> -C <sub>9</sub>	C <sub>10</sub> -C <sub>14</sub>	C <sub>15</sub> -C <sub>28</sub>	C <sub>29</sub> -C <sub>36</sub>	>C <sub>10</sub> -C <sub>16</sub>				
1	1	<0.1	<1	<b>3</b>	<1	<0.05	5	30	<10	<50	<100	<100	<50	<1	<1	<1	<3
2	<1	<0.1	<1	<b>3</b>	<1	<0.05	3	12	<10	<50	<100	<100	<50	<1	<1	<1	<3
BD1/20 180828 3	<1	<0.1	<1	<1	<1	<0.05	3	9	<10	<50	<100	<100	<50	<1	<1	<1	<3
7	11	0.8	<1	<b>4</b>	1	<0.05	77	<b>670</b>	<10	<50	<100	<100	<50	<1	<1	<1	<3
8	<1	1.7	<1	<b>10</b>	<1	<0.05	3	21	<10	<50	<100	<100	<50	<1	<1	<1	<3
9	2	<0.1	<1	<b>5</b>	<1	<0.05	7	110	<10	<50	<100	<100	<50	<1	<1	<1	<3
10	4	<0.1	<1	<b>3</b>	<1	<0.05	8	59	<b>22</b>	<b>190</b>	<b>610</b>	<b>&lt;100</b>	<b>230</b>	8	<1	<1	<3
DGV <sup>1</sup>	13	2.4	33.1	1.4	121.1	0.6	120.2	87.4	10	250			50	950	180	80	550 <sup>5</sup>

## Notes:

- 1 DGV from the default guideline values provided in the Australian and New Zealand Guidelines for Fresh and Marine Water Quality (ANZG, August 2018)
- 2 Heavy metal thresholds are adjusted for a hardness of 500 mg/L
- 3 Field replicate of sample listed immediately above
- 4 All chromium are assumed to exist in the stable Cr (III) oxidation state, as Cr (VI) will be too reactive and unstable under the normal environment.
- 5 m+p+o xylene

**bold** exceeds GIL

**Table 14: Results of Laboratory Analysis in November 2018 (µg/L)**

Well	Heavy Metals <sup>2</sup>								TRH					Benzene	Toluene	Ethyl-benzene	Total Xylene <sup>5</sup>
	As	Cd	Cr <sup>4</sup>	Cu	Pb	Hg	Ni	Zn	C <sub>6</sub> -C <sub>9</sub>	C <sub>10</sub> -C <sub>14</sub>	C <sub>15</sub> -C <sub>28</sub>	C <sub>29</sub> -C <sub>36</sub>	>C <sub>10</sub> -C <sub>16</sub>				
1	<1	<0.1	<1	<b>2</b>	<1	<0.05	6	45	<10	<50	<100	<100	<50	<1	<1	<1	<3
2	<1	<0.1	<1	1	<1	<0.05	4	19	<10	<50	<100	<100	<50	<1	<1	<1	<3
BD1/2018 <sup>3</sup>	<1	<0.1	<1	<1	<1	<0.05	4	16	<10	<50	<100	<100	<50	<1	<1	<1	<3
7	<b>15</b>	<0.1	<1	1	<1	<0.05	9	10	<10	<50	<100	<100	<50	<1	<1	<1	<3
8	<1	0.7	<1	<b>5</b>	<1	<0.05	4	24	<10	<50	<100	<100	<50	<1	<1	<1	<3
9	3	<0.1	1	<b>14</b>	<1	<0.05	17	<b>250</b>	<10	<50	<100	<100	<50	<1	<1	<1	<3
10	4	<0.1	<1	<b>6</b>	<1	<0.05	6	30	<10	<50	<100	<100	<50	<1	<1	<1	<3
<b>DGV<sup>1</sup></b>	13	2.4	33.1	1.4	121.1	0.6	120.2	87.4	10	250			50	950	180	80	550 <sup>5</sup>

**Notes:**

- 1 DGV from the default guideline values provided in the Australian and New Zealand Guidelines for Fresh and Marine Water Quality (ANZG, August 2018)
- 2 Heavy metal thresholds are adjusted for a hardness of 500 mg/L
- 3 Field replicate of sample listed immediately above
- 4 All chromium are assumed to exist in the stable Cr (III) oxidation state, as Cr (VI) will be too reactive and unstable under the normal environment.
- 5 m+p+o xylene  

**bold**

 exceeds GIL

**Table 15: Results of Laboratory Analysis in August / September 2019 (µg/L)**

Well	Heavy Metals <sup>2</sup>								TRH					Benzene	Toluene	Ethyl-benzene	Total Xylene <sup>5</sup>
	As	Cd	Cr <sup>4</sup>	Cu	Pb	Hg	Ni	Zn	C <sub>6</sub> -C <sub>9</sub>	C <sub>10</sub> -C <sub>14</sub>	C <sub>15</sub> -C <sub>28</sub>	C <sub>29</sub> -C <sub>36</sub>	>C <sub>10</sub> -C <sub>16</sub>				
1	<1	<0.1	<1	<b>2</b>	<1	<0.05	3	69	<10	<50	<100	<100	<50	<1	<1	<1	<3
2	<1	0.2	<1	<b>2</b>	<1	<0.05	4	16	<10	<50	<100	<100	<50	<1	<1	<1	<3
BD1/ 20190902 <sup>3</sup>	<1	0.2	<1	<b>2</b>	<1	<0.05	4	19	<10	<50	<100	<100	<50	<1	<1	<1	<3
7	<b>42</b>	<0.1	<1	1	<1	<0.05	22	14	<10	<50	<100	<100	<50	<1	<1	<1	<3
8	<1	0.8	<1	<b>8</b>	<1	<0.05	4	16	<10	<50	<100	<100	<50	<1	<1	<1	<3
9	3	<0.1	<1	<b>2</b>	<1	<0.05	3	39	<10	<50	<100	<100	<50	<1	<1	<1	<3
10	3	<0.1	<1	<b>2</b>	<1	<0.05	22	34	<10	<50	<100	<100	<50	<1	<1	<1	<3
<b>DGV<sup>1</sup></b>	13	2.4	33.1	1.4	121.1	0.6	120.2	87.4	10	250			50	950	180	80	550 <sup>5</sup>

Notes:

- 1 DGV from the default guideline values provided in the Australian and New Zealand Guidelines for Fresh and Marine Water Quality (ANZG, August 2018)
- 2 Heavy metal thresholds are adjusted for a hardness of 500 mg/L
- 3 Field replicate of sample listed immediately above
- 4 All chromium are assumed to exist in the stable Cr (III) oxidation state, as Cr (VI) will be too reactive and unstable under the normal environment.
- 5 m+p+o xylene

**bold** exceeds GIL

**Table 16: Results of Laboratory Analysis in November 2019 (µg/L)**

Well	Heavy Metals <sup>2</sup>								TRH					Benzene	Toluene	Ethyl-benzene	Total Xylene <sup>5</sup>
	As	Cd	Cr <sup>4</sup>	Cu	Pb	Hg	Ni	Zn	C <sub>6</sub> -C <sub>9</sub>	C <sub>10</sub> -C <sub>14</sub>	C <sub>15</sub> -C <sub>28</sub>	C <sub>29</sub> -C <sub>36</sub>	>C <sub>10</sub> -C <sub>16</sub>				
1	<1	<0.1	<1	<1	<1	<0.05	6	40	<10	<50	<100	<100	<50	<1	<1	<1	<3
BD1/ 20191125 <sup>3</sup>	<1	<0.1	<1	1	<1	<0.05	6	40	<10	<50	<100	<100	<50	<1	<1	<1	<3
2	<1	<0.1	<1	1	<1	<0.05	5	25	<10	<50	<100	<100	<50	<1	<1	<1	<3
7	8	<0.1	<1	1	<1	<0.05	22	39	<10	<50	<100	<100	<50	<1	<1	<1	<3
8	<1	0.3	<1	1	<1	<0.05	4	21	<10	<50	<100	<100	<50	<1	<1	<1	<3
9	3	<0.1	<1	<b>2</b>	<1	<0.05	3	42	<10	<50	<100	<100	<50	<1	<1	<1	<3
10	3	<0.1	<1	<1	<1	<0.05	5	24	<10	<50	<100	<100	<50	<1	<1	<1	<3
<b>DGV<sup>1</sup></b>	13	2.4	33.1	1.4 <sup>1</sup>	121.1	0.6	120.2	87.4	10	250			50	950	180	80	550 <sup>5</sup>

**Notes:**

- 1 DGV from the default guideline values provided in the Australian and New Zealand Guidelines for Fresh and Marine Water Quality (ANZG, August 2018)
- 2 Heavy metal thresholds are adjusted for a hardness of 500 mg/L
- 3 Field replicate of sample listed immediately above
- 4 All chromium are assumed to exist in the stable Cr (III) oxidation state, as Cr (VI) will be too reactive and unstable under the normal environment.
- 5 m+p+o xylene

**bold** exceeds GIL

**Table 17: Results of Laboratory Analysis in May 2020 (µg/L)**

Well	Heavy Metals <sup>2</sup>								TRH					Benzene	Toluene	Ethyl-benzene	Total Xylene <sup>5</sup>
	As	Cd	Cr <sup>4</sup>	Cu	Pb	Hg	Ni	Zn	C <sub>6</sub> -C <sub>9</sub>	C <sub>10</sub> -C <sub>14</sub>	C <sub>15</sub> -C <sub>28</sub>	C <sub>29</sub> -C <sub>36</sub>	>C <sub>10</sub> -C <sub>16</sub>				
1	<1	<0.1	<1	<b>7</b>	<1	<0.05	3	<1	<10	<50	<100	<100	<50	<1	<1	<1	<3
BD1/ 20200513 <sup>3</sup>	2	<0.1	<1	<1	<1	<0.05	2	<1	<10	<50	<100	<100	<50	<1	<1	<1	<3
2	<1	<0.1	<1	<b>17</b>	<1	<0.05	5	3	<10	<50	<100	<100	<50	<1	<1	<1	<3
7	3	<0.1	<1	<b>19</b>	<1	<0.05	13	16	<10	<50	<100	<100	<50	<1	<1	<1	<3
8	<1	1.9	<1	<b>26</b>	<1	<0.05	11	68	<10	<50	<100	<100	<50	<1	<1	<1	<3
9	5	<0.1	<1	<b>20</b>	<1	<0.05	9	49	<10	<50	<100	<100	<50	<1	<1	<1	<3
10	2	<0.1	<1	<b>9</b>	<1	<0.05	6	14	<10	<50	110	<100	<50	<1	<1	<1	<3
<b>DGV<sup>1</sup></b>	13	2.4	33.1	1.4 <sup>1</sup>	121.1	0.6	120.2	87.4	10	250			50	950	180	80	550 <sup>5</sup>

**Notes:**

- 1 DGV from the default guideline values provided in the Australian and New Zealand Guidelines for Fresh and Marine Water Quality (ANZG, August 2018)
- 2 Heavy metal thresholds are adjusted for a hardness of 500 mg/L
- 3 Field replicate of sample listed immediately above
- 4 All chromium are assumed to exist in the stable Cr (III) oxidation state, as Cr (VI) will be too reactive and unstable under the normal environment.
- 5 m+p+o xylene

**bold** exceeds GIL



**Table 18: Results of Laboratory Analysis in November 2020 (µg/L)**

Well	Heavy Metals <sup>2</sup>								TRH					Benzene	Toluene	Ethyl-benzene	Total Xylene <sup>5</sup>
	As	Cd	Cr <sup>4</sup>	Cu	Pb	Hg	Ni	Zn	C <sub>6</sub> -C <sub>9</sub>	C <sub>10</sub> -C <sub>14</sub>	C <sub>15</sub> -C <sub>28</sub>	C <sub>29</sub> -C <sub>36</sub>	>C <sub>10</sub> -C <sub>16</sub>				
1	2	<0.1	<1	<1	<1	<0.05	3	11	<10	<50	<100	<100	<50	<1	<1	<1	<3
2	<1	<0.1	<1	<1	<1	<0.05	4	17	<10	<50	<100	<100	<50	<1	<1	<1	<3
BD1 20201126	2	<0.1	<1	<1	<1	<0.05	3	15	<10	<50	<100	<100	<50	<1	<1	<1	<3
7	1	<0.1	<1	5	<1	<0.05	8	11	<10	<50	<100	<100	<50	<1	<1	<1	<3
8	<1	1.2	<1	21	<1	<0.05	5	31	<10	<50	<100	<100	<50	<1	<1	<1	<3
9	2	<0.1	<1	<1	<1	<0.05	3	12	<10	<50	<100	<100	<50	<1	<1	<1	<3
10	2	<0.1	<1	16	<1	<0.05	10	74	<10	<50	<100	<100	<50	<1	<1	<1	<3
DGV <sup>1</sup>	13	2.4	33.1	1.4 <sup>1</sup>	121.1	0.6	120.2	87.4	10	250			50	950	180	80	550 <sup>5</sup>

**Notes:**

- 1 DGV from the default guideline values provided in the Australian and New Zealand Guidelines for Fresh and Marine Water Quality (ANZG, August 2018)
- 2 Heavy metal thresholds are adjusted for a hardness of 500 mg/L
- 3 Field replicate of sample listed immediately above
- 4 All chromium are assumed to exist in the stable Cr (III) oxidation state, as Cr (VI) will be too reactive and unstable under the normal environment.
- 5 m+p+o xylene  

**bold**

 exceeds GIL

**Table 19: Results of Laboratory Analysis in May 2021 (µg/L)**

Well	Heavy Metals <sup>2</sup>								TRH					Benzene	Toluene	Ethyl-benzene	Total Xylene <sup>5</sup>
	As	Cd	Cr <sup>4</sup>	Cu	Pb	Hg	Ni	Zn	C <sub>6</sub> -C <sub>9</sub>	C <sub>10</sub> -C <sub>14</sub>	C <sub>15</sub> -C <sub>28</sub>	C <sub>29</sub> -C <sub>36</sub>	>C <sub>10</sub> -C <sub>16</sub>				
1	1	<0.1	<1	1	<1	<0.05	4	10	<10	<50	<100	<100	<50	<1	<1	<1	<3
BD1 20210528	1	<0.1	<1	<1	<1	<0.05	3	3	<10	<50	<100	<100	<50	<1	<1	<1	<3
2	<1	<0.1	<1	<b>13</b>	<1	<0.05	9	43	<10	<50	<100	<100	<50	<1	<1	<1	<3
7	<1	0.3	<1	<b>12</b>	<1	<0.05	35	<b>220</b>	<10	<50	<100	<100	<50	<1	<1	<1	<3
8	<1	2.6	<1	<1	<1	<0.05	7	82	<10	<50	<100	<100	<50	<1	<1	<1	<3
9	3	<0.1	<1	<b>15</b>	<1	<0.05	6	33	<10	<50	<100	<100	<50	<1	<1	<1	<3
10	4	<0.1	<1	<1	<1	<0.05	12	32	<10	<50	<100	<100	<50	<1	<1	<1	<3
<b>DGV<sup>1</sup></b>	13	2.4	33.1	1.4 <sup>1</sup>	121.1	0.6	120.2	87.4	10	250			50	950	180	80	550 <sup>5</sup>

**Notes:**

- 1 DGV from the default guideline values provided in the Australian and New Zealand Guidelines for Fresh and Marine Water Quality (ANZG, August 2018)
- 2 Heavy metal thresholds are adjusted for a hardness of 500 mg/L
- 3 Field replicate of sample listed immediately above
- 4 All chromium are assumed to exist in the stable Cr (III) oxidation state, as Cr (VI) will be too reactive and unstable under the normal environment.
- 5 m+p+o xylene  

**bold**

 exceeds GIL

**Table 20: Results of Laboratory Analysis in November 2021 (µg/L)**

Well	Heavy Metals <sup>2</sup>								TRH					Benzene	Toluene	Ethyl-benzene	Total Xylene <sup>5</sup>
	As	Cd	Cr <sup>4</sup>	Cu	Pb	Hg	Ni	Zn	C <sub>6</sub> -C <sub>9</sub>	C <sub>10</sub> -C <sub>14</sub>	C <sub>15</sub> -C <sub>28</sub>	C <sub>29</sub> -C <sub>36</sub>	>C <sub>10</sub> -C <sub>16</sub>				
1	<1	<0.1	<1	<1	<1	<0.05	5	33	<10	<50	<100	<100	<50	<1	<1	<1	<3
2	<1	<0.1	<1	<1	<1	<0.05	5	22	<10	<50	<100	<100	<50	<1	<1	<1	<3
7	4	0.1	<1	<1	<1	<0.05	17	10	<10	<50	<100	<100	<50	<1	<1	<1	<3
8	<1	1.4	<1	2	<1	<0.05	9	<b>89</b>	<10	<50	<100	<100	<50	<1	<1	<1	<3
BD1	<1	1.5	<1	2	<1	<0.05	10	<b>97</b>	<10	<50	<100	<100	<50	<1	<1	<1	<3
9	1	<0.1	<1	2	<1	<0.05	8	67	<10	<50	<100	<100	<50	<1	<1	<1	<3
10	5	<0.1	<1	<1	<1	<0.05	15	38	<10	<50	<100	<100	<50	<1	<1	<1	<3
<b>DGV<sup>1</sup></b>	13	2.4 <sup>2</sup>	33.1 <sup>2</sup>	1.4 <sup>1</sup>	121.1 <sup>2</sup>	0.6	120.2 <sup>2</sup>	87.4 <sup>2</sup>	10	250			50	950	180	80	625 <sup>5</sup>

Notes:

- 1 DGV from the default guideline values provided in the Australian and New Zealand Guidelines for Fresh and Marine Water Quality (ANZG, August 2018)
- 2 Heavy metal thresholds are adjusted for a hardness of 500 mg/L per ANZECC 2000
- 3 Field replicate of sample listed immediately above
- 4 All chromium are assumed to exist in the stable Cr (III) oxidation state, as Cr (VI) will be too reactive and unstable under the normal environment.
- 5 m+p+o xylene

**bold** exceeds GIL

## **CERTIFICATE OF ANALYSIS 282514**

### **Client Details**

<b>Client</b>	Douglas Partners Pty Ltd
<b>Attention</b>	Henri Dubourdieu, Kurt Plambeck
<b>Address</b>	96 Hermitage Rd, West Ryde, NSW, 2114

### **Sample Details**

<b>Your Reference</b>	<b><u>71021.17, Tooheys November 2021 Lidcombe</u></b>
<b>Number of Samples</b>	9 Water
<b>Date samples received</b>	10/11/2021
<b>Date completed instructions received</b>	10/11/2021

### **Analysis Details**

Please refer to the following pages for results, methodology summary and quality control data.  
Samples were analysed as received from the client. Results relate specifically to the samples as received.  
Results are reported on a dry weight basis for solids and on an as received basis for other matrices.

### **Report Details**

<b>Date results requested by</b>	17/11/2021
<b>Date of Issue</b>	17/11/2021
NATA Accreditation Number 2901. This document shall not be reproduced except in full.	
Accredited for compliance with ISO/IEC 17025 - Testing. <b>Tests not covered by NATA are denoted with *</b>	

#### **Results Approved By**

Dragana Tomas, Senior Chemist  
Hannah Nguyen, Metals Supervisor  
Steven Luong, Organics Supervisor

#### **Authorised By**



Nancy Zhang, Laboratory Manager

## vTRH(C6-C10)/BTEXN in Water

Our Reference		282514-1	282514-2	282514-3	282514-4	282514-5
Your Reference	UNITS	BH1	BH2	BH7	BH8	BH9
Date Sampled		10/11/2021	10/11/2021	10/11/2021	10/11/2021	10/11/2021
Type of sample		Water	Water	Water	Water	Water
Date extracted	-	11/11/2021	11/11/2021	11/11/2021	11/11/2021	11/11/2021
Date analysed	-	12/11/2021	12/11/2021	12/11/2021	12/11/2021	12/11/2021
TRH C <sub>6</sub> - C <sub>9</sub>	µg/L	<10	<10	<10	<10	<10
TRH C <sub>6</sub> - C <sub>10</sub>	µg/L	<10	<10	<10	<10	<10
TRH C <sub>6</sub> - C <sub>10</sub> less BTEX (F1)	µg/L	<10	<10	<10	<10	<10
Benzene	µg/L	<1	<1	<1	<1	<1
Toluene	µg/L	<1	<1	<1	<1	<1
Ethylbenzene	µg/L	<1	<1	<1	<1	<1
m+p-xylene	µg/L	<2	<2	<2	<2	<2
o-xylene	µg/L	<1	<1	<1	<1	<1
Naphthalene	µg/L	<1	<1	<1	<1	<1
Surrogate Dibromofluoromethane	%	102	102	99	100	99
Surrogate toluene-d8	%	100	99	100	100	99
Surrogate 4-BFB	%	105	103	103	103	100

## vTRH(C6-C10)/BTEXN in Water

Our Reference		282514-6	282514-7	282514-8	282514-9
Your Reference	UNITS	BH10	BD1	Spike	Blank
Date Sampled		10/11/2021	10/11/2021	10/11/2021	10/11/2021
Type of sample		Water	Water	Water	Water
Date extracted	-	11/11/2021	11/11/2021	12/11/2021	12/11/2021
Date analysed	-	12/11/2021	12/11/2021	15/11/2021	15/11/2021
TRH C <sub>6</sub> - C <sub>9</sub>	µg/L	<10	<10	[NA]	<10
TRH C <sub>6</sub> - C <sub>10</sub>	µg/L	<10	<10	[NA]	<10
TRH C <sub>6</sub> - C <sub>10</sub> less BTEX (F1)	µg/L	<10	<10	[NA]	<10
Benzene	µg/L	<1	<1	101%	<1
Toluene	µg/L	<1	<1	103%	<1
Ethylbenzene	µg/L	<1	<1	111%	<1
m+p-xylene	µg/L	<2	<2	105%	<2
o-xylene	µg/L	<1	<1	107%	<1
Naphthalene	µg/L	<1	<1	[NA]	<1
Surrogate Dibromofluoromethane	%	99	100	102	101
Surrogate toluene-d8	%	99	99	100	101
Surrogate 4-BFB	%	102	104	100	103

svTRH (C10-C40) in Water						
Our Reference		282514-1	282514-2	282514-3	282514-4	282514-5
Your Reference	UNITS	BH1	BH2	BH7	BH8	BH9
Date Sampled		10/11/2021	10/11/2021	10/11/2021	10/11/2021	10/11/2021
Type of sample		Water	Water	Water	Water	Water
Date extracted	-	15/11/2021	15/11/2021	15/11/2021	15/11/2021	15/11/2021
Date analysed	-	16/11/2021	16/11/2021	16/11/2021	16/11/2021	16/11/2021
TRH C <sub>10</sub> - C <sub>14</sub>	µg/L	<50	<50	<50	<50	<50
TRH C <sub>15</sub> - C <sub>28</sub>	µg/L	<100	<100	<100	<100	<100
TRH C <sub>29</sub> - C <sub>36</sub>	µg/L	<100	<100	<100	<100	<100
Total +ve TRH (C10-C36)	µg/L	<50	<50	<50	<50	<50
TRH >C <sub>10</sub> - C <sub>16</sub>	µg/L	<50	<50	<50	<50	<50
TRH >C <sub>10</sub> - C <sub>16</sub> less Naphthalene (F2)	µg/L	<50	<50	<50	<50	<50
TRH >C <sub>16</sub> - C <sub>34</sub>	µg/L	<100	<100	<100	<100	<100
TRH >C <sub>34</sub> - C <sub>40</sub>	µg/L	<100	<100	<100	<100	<100
Total +ve TRH (>C10-C40)	µg/L	<50	<50	<50	<50	<50
Surrogate o-Terphenyl	%	111	124	132	107	99

svTRH (C10-C40) in Water			
Our Reference		282514-6	282514-7
Your Reference	UNITS	BH10	BD1
Date Sampled		10/11/2021	10/11/2021
Type of sample		Water	Water
Date extracted	-	15/11/2021	15/11/2021
Date analysed	-	16/11/2021	16/11/2021
TRH C <sub>10</sub> - C <sub>14</sub>	µg/L	<50	<50
TRH C <sub>15</sub> - C <sub>28</sub>	µg/L	<100	<100
TRH C <sub>29</sub> - C <sub>36</sub>	µg/L	<100	<100
Total +ve TRH (C10-C36)	µg/L	<50	<50
TRH >C <sub>10</sub> - C <sub>16</sub>	µg/L	<50	<50
TRH >C <sub>10</sub> - C <sub>16</sub> less Naphthalene (F2)	µg/L	<50	<50
TRH >C <sub>16</sub> - C <sub>34</sub>	µg/L	<100	<100
TRH >C <sub>34</sub> - C <sub>40</sub>	µg/L	<100	<100
Total +ve TRH (>C10-C40)	µg/L	<50	<50
Surrogate o-Terphenyl	%	111	104

**HM in water - dissolved**

Our Reference		282514-1	282514-2	282514-3	282514-4	282514-5
Your Reference	UNITS	BH1	BH2	BH7	BH8	BH9
Date Sampled		10/11/2021	10/11/2021	10/11/2021	10/11/2021	10/11/2021
Type of sample		Water	Water	Water	Water	Water
Date prepared	-	16/11/2021	16/11/2021	16/11/2021	16/11/2021	16/11/2021
Date analysed	-	16/11/2021	16/11/2021	16/11/2021	16/11/2021	16/11/2021
Arsenic-Dissolved	µg/L	<1	<1	4	<1	1
Cadmium-Dissolved	µg/L	<0.1	<0.1	0.1	1.4	<0.1
Chromium-Dissolved	µg/L	<1	<1	<1	<1	<1
Copper-Dissolved	µg/L	<1	<1	<1	2	2
Lead-Dissolved	µg/L	<1	<1	<1	<1	<1
Mercury-Dissolved	µg/L	<0.05	<0.05	<0.05	<0.05	<0.05
Nickel-Dissolved	µg/L	5	5	17	9	8
Zinc-Dissolved	µg/L	33	22	10	89	67

**HM in water - dissolved**

Our Reference		282514-6	282514-7
Your Reference	UNITS	BH10	BD1
Date Sampled		10/11/2021	10/11/2021
Type of sample		Water	Water
Date prepared	-	16/11/2021	16/11/2021
Date analysed	-	16/11/2021	16/11/2021
Arsenic-Dissolved	µg/L	5	<1
Cadmium-Dissolved	µg/L	<0.1	1.5
Chromium-Dissolved	µg/L	<1	<1
Copper-Dissolved	µg/L	<1	2
Lead-Dissolved	µg/L	<1	<1
Mercury-Dissolved	µg/L	<0.05	<0.05
Nickel-Dissolved	µg/L	15	10
Zinc-Dissolved	µg/L	38	97

Method ID	Methodology Summary
<b>Metals-021</b>	Determination of Mercury by Cold Vapour AAS.
<b>Metals-022</b>	Determination of various metals by ICP-MS.
<b>Org-020</b>	Soil samples are extracted with Dichloromethane/Acetone and waters with Dichloromethane and analysed by GC-FID. F2 = (>C10-C16)-Naphthalene as per NEPM B1 Guideline on Investigation Levels for Soil and Groundwater (HSLs Tables 1A (3, 4)). Note Naphthalene is determined from the VOC analysis.
<b>Org-023</b>	Water samples are analysed directly by purge and trap GC-MS.
<b>Org-023</b>	Soil samples are extracted with methanol and spiked into water prior to analysing by purge and trap GC-MS. Water samples are analysed directly by purge and trap GC-MS. F1 = (C6-C10)-BTEX as per NEPM B1 Guideline on Investigation Levels for Soil and Groundwater.



QUALITY CONTROL: vTRH(C6-C10)/BTEXN in Water						Duplicate		Spike Recovery %		
Test Description	Units	PQL	Method	Blank	#	Base	Dup.	RPD	LCS-W3	[NT]
Date extracted	-			11/11/2021	1	11/11/2021	12/11/2021		11/11/2021	[NT]
Date analysed	-			12/11/2021	1	12/11/2021	15/11/2021		12/11/2021	[NT]
TRH C <sub>6</sub> - C <sub>9</sub>	µg/L	10	Org-023	<10	1	<10	<10	0	106	[NT]
TRH C <sub>6</sub> - C <sub>10</sub>	µg/L	10	Org-023	<10	1	<10	<10	0	106	[NT]
Benzene	µg/L	1	Org-023	<1	1	<1	<1	0	105	[NT]
Toluene	µg/L	1	Org-023	<1	1	<1	<1	0	103	[NT]
Ethylbenzene	µg/L	1	Org-023	<1	1	<1	<1	0	108	[NT]
m+p-xylene	µg/L	2	Org-023	<2	1	<2	<2	0	108	[NT]
o-xylene	µg/L	1	Org-023	<1	1	<1	<1	0	106	[NT]
Naphthalene	µg/L	1	Org-023	<1	1	<1	<1	0	[NT]	[NT]
Surrogate Dibromofluoromethane	%		Org-023	100	1	102	101	1	102	[NT]
Surrogate toluene-d8	%		Org-023	99	1	100	100	0	100	[NT]
Surrogate 4-BFB	%		Org-023	105	1	105	104	1	100	[NT]

QUALITY CONTROL: svTRH (C10-C40) in Water					Duplicate			Spike Recovery %		
Test Description	Units	PQL	Method	Blank	#	Base	Dup.	RPD	LCS-W2	[NT]
Date extracted	-			15/11/2021	1	15/11/2021	15/11/2021		15/11/2021	[NT]
Date analysed	-			15/11/2021	1	16/11/2021	16/11/2021		15/11/2021	[NT]
TRH C <sub>10</sub> - C <sub>14</sub>	µg/L	50	Org-020	<50	1	<50	<50	0	117	[NT]
TRH C <sub>15</sub> - C <sub>28</sub>	µg/L	100	Org-020	<100	1	<100	<100	0	112	[NT]
TRH C <sub>29</sub> - C <sub>36</sub>	µg/L	100	Org-020	<100	1	<100	<100	0	94	[NT]
TRH >C <sub>10</sub> - C <sub>16</sub>	µg/L	50	Org-020	<50	1	<50	<50	0	117	[NT]
TRH >C <sub>16</sub> - C <sub>34</sub>	µg/L	100	Org-020	<100	1	<100	<100	0	112	[NT]
TRH >C <sub>34</sub> - C <sub>40</sub>	µg/L	100	Org-020	<100	1	<100	<100	0	94	[NT]
Surrogate o-Terphenyl	%		Org-020	111	1	111	112	1	108	[NT]

QUALITY CONTROL: HM in water - dissolved						Duplicate		Spike Recovery %		
Test Description	Units	PQL	Method	Blank	#	Base	Dup.	RPD	LCS-W1	282514-2
Date prepared	-			16/11/2021	1	16/11/2021	16/11/2021		16/11/2021	16/11/2021
Date analysed	-			16/11/2021	1	16/11/2021	16/11/2021		16/11/2021	16/11/2021
Arsenic-Dissolved	µg/L	1	Metals-022	<1	1	<1	<1	0	107	109
Cadmium-Dissolved	µg/L	0.1	Metals-022	<0.1	1	<0.1	<0.1	0	107	108
Chromium-Dissolved	µg/L	1	Metals-022	<1	1	<1	<1	0	108	102
Copper-Dissolved	µg/L	1	Metals-022	<1	1	<1	<1	0	113	96
Lead-Dissolved	µg/L	1	Metals-022	<1	1	<1	<1	0	107	97
Mercury-Dissolved	µg/L	0.05	Metals-021	<0.05	1	<0.05	<0.05	0	97	[NT]
Nickel-Dissolved	µg/L	1	Metals-022	<1	1	5	5	0	109	96
Zinc-Dissolved	µg/L	1	Metals-022	<1	1	33	34	3	110	99

Result Definitions	
<b>NT</b>	Not tested
<b>NA</b>	Test not required
<b>INS</b>	Insufficient sample for this test
<b>PQL</b>	Practical Quantitation Limit
<b>&lt;</b>	Less than
<b>&gt;</b>	Greater than
<b>RPD</b>	Relative Percent Difference
<b>LCS</b>	Laboratory Control Sample
<b>NS</b>	Not specified
<b>NEPM</b>	National Environmental Protection Measure
<b>NR</b>	Not Reported

## Quality Control Definitions

<b>Blank</b>	This is the component of the analytical signal which is not derived from the sample but from reagents, glassware etc, can be determined by processing solvents and reagents in exactly the same manner as for samples.
<b>Duplicate</b>	This is the complete duplicate analysis of a sample from the process batch. If possible, the sample selected should be one where the analyte concentration is easily measurable.
<b>Matrix Spike</b>	A portion of the sample is spiked with a known concentration of target analyte. The purpose of the matrix spike is to monitor the performance of the analytical method used and to determine whether matrix interferences exist.
<b>LCS (Laboratory Control Sample)</b>	This comprises either a standard reference material or a control matrix (such as a blank sand or water) fortified with analytes representative of the analyte class. It is simply a check sample.
<b>Surrogate Spike</b>	Surrogates are known additions to each sample, blank, matrix spike and LCS in a batch, of compounds which are similar to the analyte of interest, however are not expected to be found in real samples.
Australian Drinking Water Guidelines recommend that Thermotolerant Coliform, Faecal Enterococci, & E.Coli levels are less than 1cfu/100mL. The recommended maximums are taken from "Australian Drinking Water Guidelines", published by NHMRC & ARMC 2011.	
The recommended maximums for analytes in urine are taken from "2018 TLVs and BEIs", as published by ACGIH (where available). Limit provided for Nickel is a precautionary guideline as per Position Paper prepared by AIOH Exposure Standards Committee, 2016.	
Guideline limits for Rinse Water Quality reported as per analytical requirements and specifications of AS 4187, Amdt 2 2019, Table 7.2	

## Laboratory Acceptance Criteria

Duplicate sample and matrix spike recoveries may not be reported on smaller jobs, however, were analysed at a frequency to meet or exceed NEPM requirements. All samples are tested in batches of 20. The duplicate sample RPD and matrix spike recoveries for the batch were within the laboratory acceptance criteria.

Filters, swabs, wipes, tubes and badges will not have duplicate data as the whole sample is generally extracted during sample extraction.

Spikes for Physical and Aggregate Tests are not applicable.

For VOCs in water samples, three vials are required for duplicate or spike analysis.

Duplicates: >10xPQL - RPD acceptance criteria will vary depending on the analytes and the analytical techniques but is typically in the range 20%-50% – see ELN-P05 QA/QC tables for details; <10xPQL - RPD are higher as the results approach PQL and the estimated measurement uncertainty will statistically increase.

Matrix Spikes, LCS and Surrogate recoveries: Generally 70-130% for inorganics/metals (not SPOCAS); 60-140% for organics/SPOCAS (+/-50% surrogates) and 10-140% for labile SVOCs (including labile surrogates), ultra trace organics and speciated phenols is acceptable.

In circumstances where no duplicate and/or sample spike has been reported at 1 in 10 and/or 1 in 20 samples respectively, the sample volume submitted was insufficient in order to satisfy laboratory QA/QC protocols.

When samples are received where certain analytes are outside of recommended technical holding times (THTs), the analysis has proceeded. Where analytes are on the verge of breaching THTs, every effort will be made to analyse within the THT or as soon as practicable.

Where sampling dates are not provided, Envirolab are not in a position to comment on the validity of the analysis where recommended technical holding times may have been breached.

Measurement Uncertainty estimates are available for most tests upon request.

Analysis of aqueous samples typically involves the extraction/digestion and/or analysis of the liquid phase only (i.e. NOT any settled sediment phase but inclusive of suspended particles if present), unless stipulated on the Envirolab COC and/or by correspondence. Notable exceptions include certain Physical Tests (pH/EC/BOD/COD/Apparent Colour etc.), Solids testing, total recoverable metals and PFAS where solids are included by default.

Samples for Microbiological analysis (not Amoeba forms) received outside of the 2-8°C temperature range do not meet the ideal cooling conditions as stated in AS2031-2012.

Project No: 71021.17			Suburb: Lidcombe			To: Envirolab							
Project Name: Tooheys -November 2021			Order Number			12 Ashley Street, Chatswood							
Project Manager: Kurt Plambeck			Sampler: HD			Attn: Aileen Hie							
Emails: kurt.plambeck@douglaspartners.com.au ; henri.dubourdieu						Phone:							
Date Required: Standard <input checked="" type="checkbox"/>						Email:							
Prior Storage: <input checked="" type="checkbox"/> Esky <input type="checkbox"/> Fridge <input type="checkbox"/> Shelved Do samples contain 'potential' HBM? Yes <input type="checkbox"/> No <input checked="" type="checkbox"/> (If YES, then handle, transport and store in accordance with FPM HAZID)													
Sample ID	Lab ID	Date Sampled	Sample Type	Container Type	Analytes								Notes/preservation
			S - soil W - water	G - glass P - plastic	Heavy Metals	TRH	BTEX						
BH1	1	10/11/21	W	G/P	X	X	X						
BH2	2		W	G/P	X	X	X						
BH7	3		W	G/P	X	X	X						
BH8	4		W	G/P	X	X	X						
BH9	5		W	G/P	X	X	X						
BH10	6		W	G/P	X	X	X						
BD1	7		W	G/P	X	X	X						
Spike	8		W	G/P			X						
Blank	9		W	G/P			X						
PQL (S) mg/kg													ANZECC PQLs req'd for all water analytes <input type="checkbox"/>
PQL = practical quantitation limit. If none given, default to Laboratory Method Detection Limit									Lab Report/Reference No:				
Metals to Analyse: 8HM unless specified here:													
Total number of samples in container:			Relinquished by: HB/KP			Transported to laboratory by:							
Send Results to: Douglas Partners Pty Ltd			Address			Phone:			Fax:				
Signed: [Signature]			Received by: Christine			Date & Time: 1625 10/11/21							

## SAMPLE RECEIPT ADVICE

### Client Details

<b>Client</b>	Douglas Partners Pty Ltd
<b>Attention</b>	Henri Dubourdieu, Kurt Plambeck

### Sample Login Details

<b>Your reference</b>	71021.17, Tooheys November 2021 Lidcombe
<b>Envirolab Reference</b>	282514
<b>Date Sample Received</b>	10/11/2021
<b>Date Instructions Received</b>	10/11/2021
<b>Date Results Expected to be Reported</b>	17/11/2021

### Sample Condition

<b>Samples received in appropriate condition for analysis</b>	Yes
<b>No. of Samples Provided</b>	9 Water
<b>Turnaround Time Requested</b>	Standard
<b>Temperature on Receipt (°C)</b>	18
<b>Cooling Method</b>	Ice
<b>Sampling Date Provided</b>	YES

### Comments

Nil

Please direct any queries to:

<b>Aileen Hie</b>	<b>Jacinta Hurst</b>
<b>Phone:</b> 02 9910 6200	<b>Phone:</b> 02 9910 6200
<b>Fax:</b> 02 9910 6201	<b>Fax:</b> 02 9910 6201
<b>Email:</b> ahie@envirolab.com.au	<b>Email:</b> jhurst@envirolab.com.au

Analysis Underway, details on the following page:

**EnviroLab Services Pty Ltd**

ABN 37 112 535 645

12 Ashley St Chatswood NSW 2067

ph 02 9910 6200 fax 02 9910 6201

customerservice@envirolab.com.au

www.envirolab.com.au

Sample ID	VTRH(C6-C10)/BTEXN in Water	svTRH (C10-C40) in Water	HM in water - dissolved
BH1	✓	✓	✓
BH2	✓	✓	✓
BH7	✓	✓	✓
BH8	✓	✓	✓
BH9	✓	✓	✓
BH10	✓	✓	✓
BD1	✓	✓	✓
Spike	✓		
Blank	✓		

The '✓' indicates the testing you have requested. **THIS IS NOT A REPORT OF THE RESULTS.**

### Additional Info

Sample storage - Waters are routinely disposed of approximately 1 month and soils approximately 2 months from receipt.

Requests for longer term sample storage must be received in writing.

Please contact the laboratory immediately if observed settled sediment present in water samples is to be included in the extraction and/or analysis (exceptions include certain Physical Tests (pH/EC/BOD/COD/Apparent Colour etc.), Solids testing, Total Recoverable metals and PFAS analysis where solids are included by default.

TAT for Micro is dependent on incubation. This varies from 3 to 6 days.